

OxPoints and data.ox.ac.uk

Linked open data, and how it
could work to your advantage

Slides at:

<http://is.gd/dnV43h>

Alexander
Dutton

InfoDev, OUCS

What is OxPoints?

- A database of locations and units
 - Divisions, departments and colleges
 - Libraries and sublocations
 - Sites, buildings and rooms
 - Relationships (occupation, org structure)
 - Images, logos and Twitter account names
- Open
- Machine-readable in various formats



OxPoints coverage

- All colleges, PPHs and departments
- Most University-owned or -occupied buildings (including locations)
- All libraries and sublocations
 - Still need to integrate new ILS data
- Locations of all college and PPH lodges
- Some rooms (meeting and teaching)
 - More coming, including college rooms

Types of OxPoints data

- Names (inc. preferred, alternate and hidden)
- Locations (latitude and longitude)
- Addresses and telephone numbers
- URLs (homepage, IT support, WebLearn)
- Identifiers (OUCS, Estates, OLIS, OSM, Finance)
- Descriptions

Getting the data

- Path-based query syntax
- Available as JSON, JSONP, RDF/XML, KML
- Documentation at <http://www.oucs.ox.ac.uk/oxpoints/>
- Examples:
 - <http://oxpoints.oucs.ox.ac.uk/type/College.kml>
 - <http://oxpoints.oucs.ox.ac.uk/oucs:manstud.json>
 - <http://oxpoints.oucs.ox.ac.uk/occupies/obn:381.xml>
 - <http://oxpoints.oucs.ox.ac.uk/isPartOf/00000000.n3>

RSL (building)

```
-<rdf:RDF>
- <oxp:Building rdf:about="http://oxpoints.oucs.ox.ac.uk/id/23233644">
  <foaf:depiction rdf:resource="http://oxpoints.oucs.ox.ac.uk/images/buildings/23233644-radcliffe-science-libra
  <foaf:depiction rdf:resource="http://oxpoints.oucs.ox.ac.uk/images/buildings/23233644-radcliffe-science-libra
  <foaf:depiction rdf:resource="http://oxpoints.oucs.ox.ac.uk/images/buildings/23233644-radcliffe-science-libra
  <geo:lat rdf:datatype="http://www.w3.org/2001/XMLSchema#float">51.758114</geo:lat>
  <owl:sameAs rdf:resource="http://linkedgeodata.org/triplify/way/31268991#id"/>
- <vCard:adr>
  - <vCard:Address>
    <vCard:postal-code rdf:datatype="http://www.w3.org/2001/XMLSchema#string">OX1 3QP</vCard:postal-code>
    <vCard:locality rdf:datatype="http://www.w3.org/2001/XMLSchema#string">Oxford</vCard:locality>
    <vCard:street-address rdf:datatype="http://www.w3.org/2001/XMLSchema#string">Parks Road</vCard:street-address>
  </vCard:Address>
</vCard:adr>
<dct:isPartOf rdf:resource="http://oxpoints.oucs.ox.ac.uk/id/59030245"/>
<dc:title rdf:datatype="http://www.w3.org/2001/XMLSchema#string">Radcliffe Science Library</dc:title>
<skos:prefLabel rdf:datatype="http://www.w3.org/2001/XMLSchema#string">Radcliffe Science Library</skos:prefLabel>
<foaf:depiction rdf:resource="http://oxpoints.oucs.ox.ac.uk/images/buildings/23233644-radcliffe-science-libra
<oxp:hasOSMIdentifier rdf:datatype="http://www.w3.org/2001/XMLSchema#string">way/31268991</oxp:hasOSMIdentifier>
<geo:long rdf:datatype="http://www.w3.org/2001/XMLSchema#float">-1.256305</geo:long>
<oxp:hasOBNCODE rdf:datatype="http://www.w3.org/2001/XMLSchema#string">225</oxp:hasOBNCODE>
<foaf:depiction rdf:resource="http://oxpoints.oucs.ox.ac.uk/images/buildings/23233644-radcliffe-science-libra
</oxp:Building>
</rdf:RDF>
```



Radcliffe Science Library →

Estates identifier	225
oxp:hasOSMIdentifier	way/31268991
Title	Radcliffe Science Library
Is Part Of	University Science Area
Spatial Coverage	POLYGON((-1.256271 51.7580983, -1.2560753 51.7577743, -1.2553588 51.7579402, -1.2554612 51.7581098, -1.2556018 51.7580772, -1.2555533 51.7579969, -1.2559532 51.7579044, -1.256095 51.758139, -1.256271 51.7580983))
type	building
sameAs	http://linkedgedata.org/triplify/way/31268991#id
latitude	51.758114
longitude	-1.256305
preferred label	Radcliffe Science Library
address	Parks Road Oxford OX1 3QP
depiction	http://oxpoints.oucs.ox.ac.uk/images/buildings/23233644-radcliffe-science-library/radcliffesciencelibrary-bicycleracks.jpg http://oxpoints.oucs.ox.ac.uk/images/buildings/23233644-radcliffe-science-library/radcliffesciencelibrary.jpg http://oxpoints.oucs.ox.ac.uk/images/buildings/23233644-radcliffe-science-library/radcliffesciencelibrary-entrance.jpg http://oxpoints.oucs.ox.ac.uk/images/buildings/23233644-radcliffe-science-library/radcliffesciencelibrary.jpg http://oxpoints.oucs.ox.ac.uk/images/buildings/23233644-radcliffe-science-library/radcliffesciencelibrary-sign.jpg



Why use it?

- Centrally managed and maintained
- Links identifiers
- Lots of metadata
- Public domain (CC0; no attribution required)
- Extensible; if you need something else, ask us!
- Easy to integrate into existing systems
- Interoperate with other users of OxPoints



Who uses OxPoints?

- Public Affairs
- Mobile Oxford
- And possibly soon...
 - Time-tabling project
 - Nexus resource integration



Home > Colleges > Map of the Colleges and Halls >

Colleges

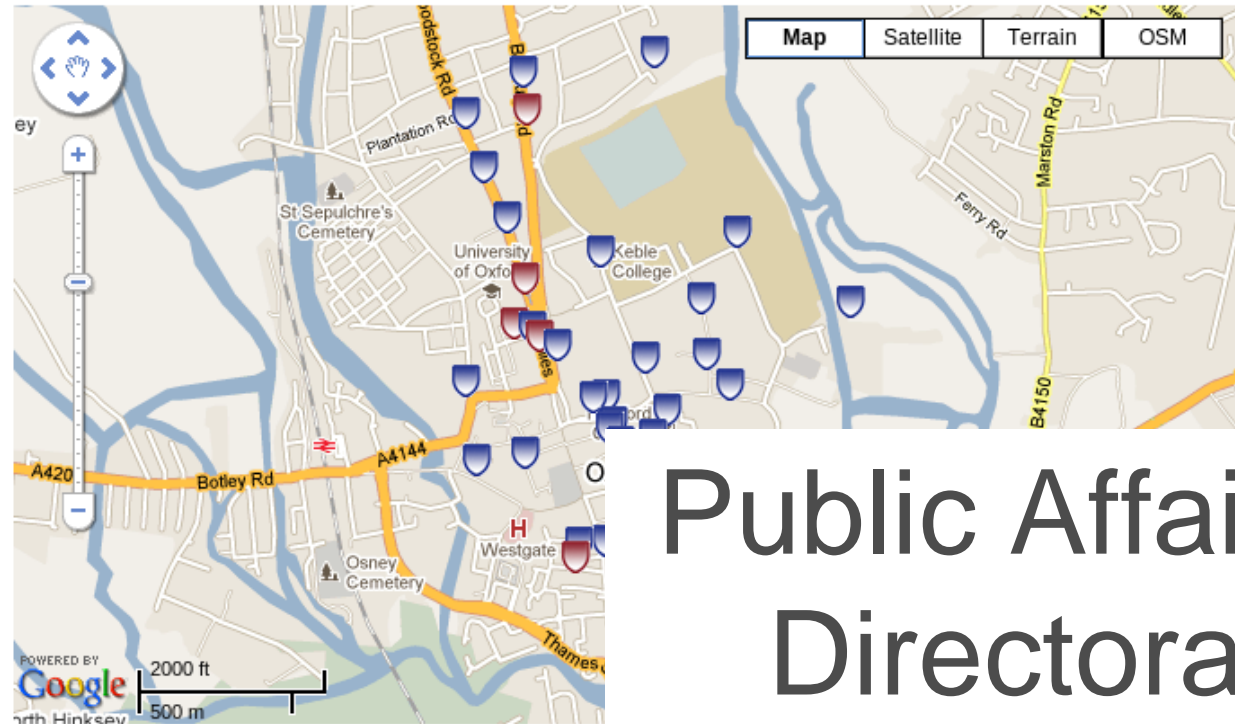
- › Colleges and Halls A-Z
- › The collegiate system
- › Choosing a college
- › Student comments
- › Map of the Colleges and Halls

Key

- College
- Permanent Private Hall

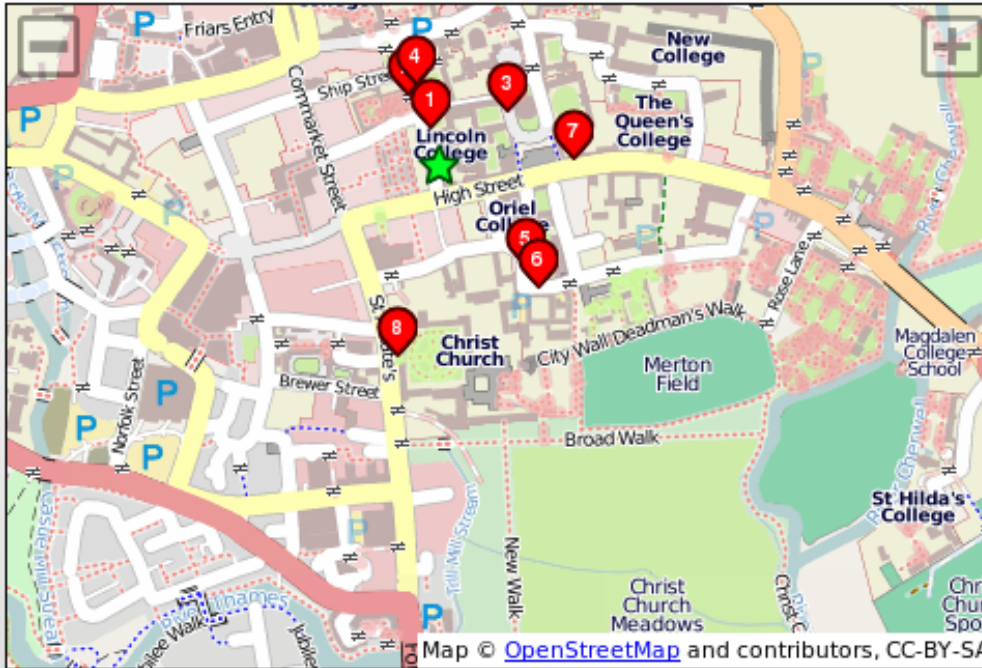
Map of the Colleges and Halls

Please use the list below the map to find the location of a College or Hall at Oxford University. Alternatively, click on a blue shield to identify a particular college or a red shield for a PPH.



Public Affairs Directorate

Found 8 colleges



1. Lincoln College

90m N



2. Jesus College

140m NW



3. Brasenose College

150m NE



Mobile Oxford

all-ox-uni

All accounts held by University entities



A public list

Curated by [Alexander Dutton](#)

Edit

Delete

Tweets

Following: 30

Followers: 1

People this list follows



OxfordUnion Oxford Union

Founded in 1823 and famously described as 'the last bastion of free speech', the Oxford Union is the most famous debating society in the world.

+ Follow



OxfordUniSport Oxford Uni Sport

Sporting news, info, scores, events and chat related to Oxford University Sport. Updated by the Sports Federation at Iffley Road Sport Centre www.sport.ox.ac.uk

+ Follow



StAnnesCollege St Anne's College

St Anne's is committed to keeping our world-wide community of 8,000 alumnæ and friends in touch with each other, and with the College. <http://on.fb.me/c1h4lj>

+ Follow



ousunews OUSU

Oxford University Student Union represents the students of Oxford University

+ Follow



Recently Following

This list's most recently followed accounts · [view all](#)



OxfordUnion Oxford Union · [Follow](#)

Founded in 1823 and famously described as 'th...



OxfordUniSport Oxford Uni Sport · [Follow](#)

Sporting news, info, scores, events and chat re...



StAnnesCollege St Anne's College · [Follow](#)

St Anne's is committed to keeping our world-wi...



ousunews OUSU · [Follow](#)

Oxford University Student Union represents th...

More lists by @alexsdutton · [view all](#)

humanities

socsci

medsci

mpls

museums

all-ox-uni

departments

colleges-pphs

libraries

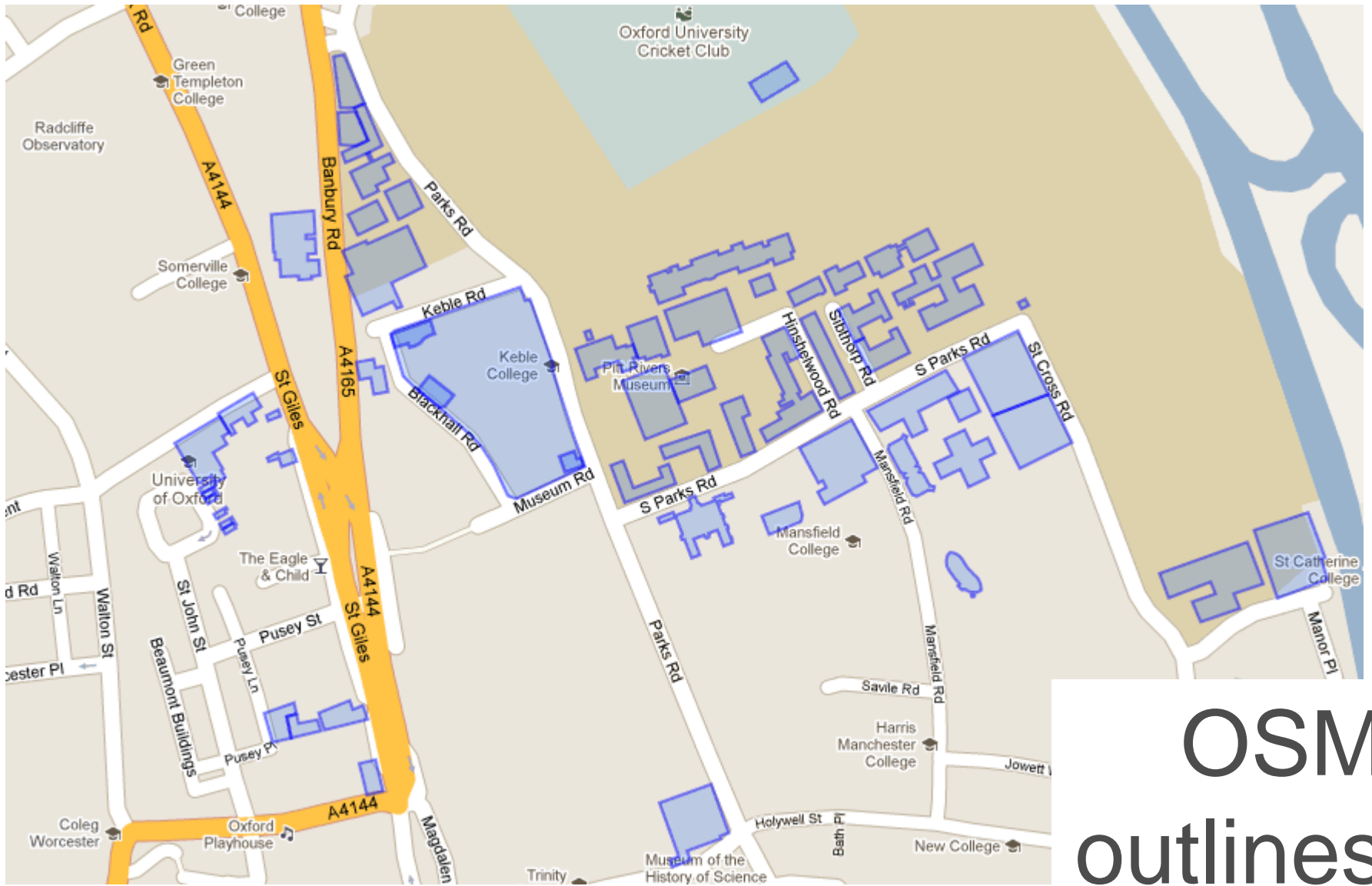
About Help Blog Mobile S
Shortcuts Advertisers Busi
Resources © 2011 Twitter

Twitter lists



Oxford University Computing Services

www.oucs.ox.ac.uk



OSM outlines



Next steps

- Lots more room data (courtesy of Earth Sciences)
- Nexus resource addresses
- Library codes and sublocations
- Releasing the editor
- More modelling:
 - Room layouts and capacities
 - 'Affiliatory' relationships (societies, colleges)

More information

- Join the mailing list:
 - oxpoints-users-subscribe@maillist.ox.ac.uk
- Read the documentation
 - <http://www.oucs.ox.ac.uk/oxpoints/>
- E-mail us:
 - oxpoints@oucs.ox.ac.uk

Linked data

Linked data

“In computing, linked data describes a method of publishing structured data so that it can be interlinked and become more useful. It builds upon standard Web technologies such as HTTP and URIs, but rather than using them to serve web pages for human readers, it extends them to share information in a way that can be read automatically by computers. This enables data from different sources to be connected and queried.”

“Linked Data”, Wikipedia, CC-BY-SA

data.ox.ac.uk

- A platform for linked data about the collegiate University
- Data available for re-use and integration
- Huge potential benefit for users within the institution

Potential benefits

- Display vacancies through Mobile Oxford
- Energy usage widgets on departments' and colleges' homepages
- Hook up to Exchange Web Services to show room booking availability for all rooms in a building along with capacities and images
- Undergraduate prospectus with admissions and graduate destination

Progress

- Still under heavy development
- Four datasets at the moment
 - OxPoints
 - OSM geometries for OxPoints
 - Electricity meter data
 - Norrington Table
- More datasets being sought and developed











Data ingest

- **Formats:**
 - Manually curated files
 - Spreadsheets / CSV
 - HTML
 - RDF
- **Sources:**
 - The web
 - E-mail
 - Other APIs

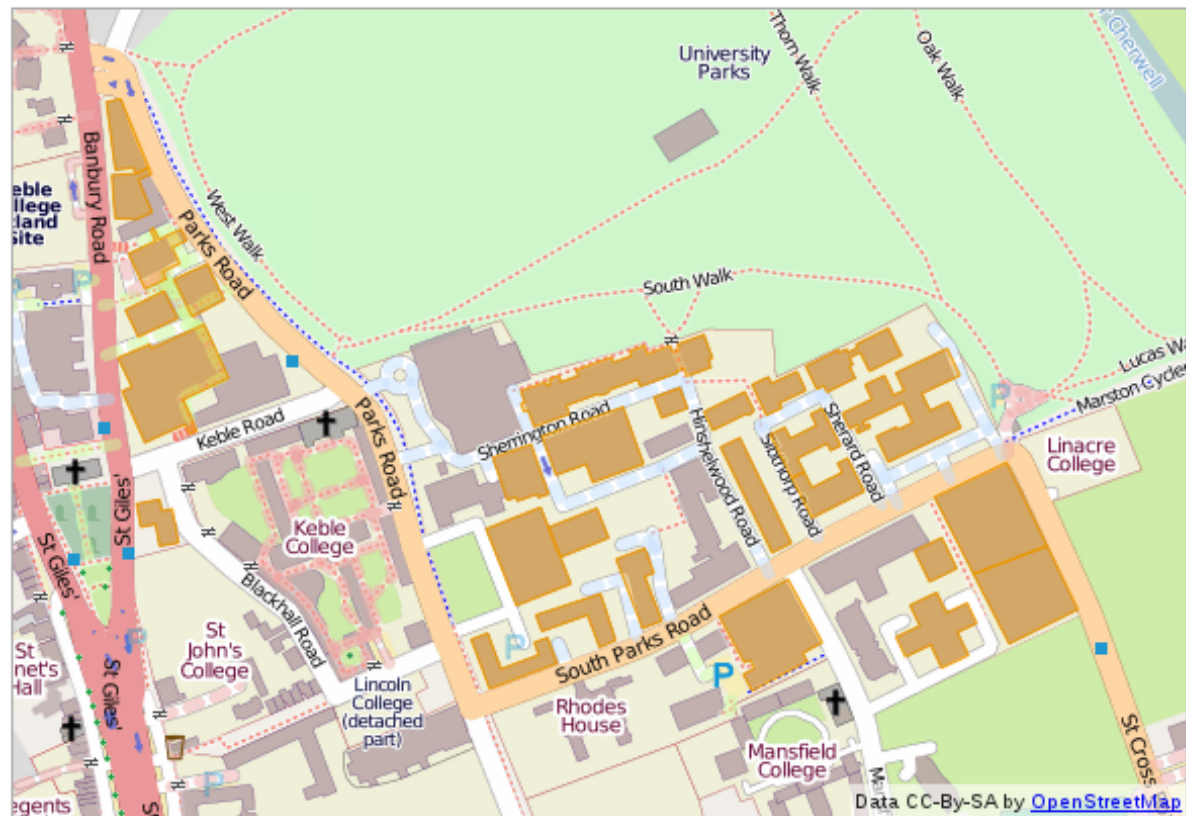


Datasets

Name	Publisher	License	Description	
Norrington Table	Computing Services	CC0 1.0 Universal	Summary Final Honour School results and Norrington rankings for constituent colleges, societies and halls of the University of Oxford.	  <small>OL RE OF URI LD</small>
OpenMeters	University Estates Directorate	CC0 1.0 Universal	Cumulative energy consumption for meters at the University of Oxford, modelled using the DataCube vocabulary.	  <small>OL RE OF URI LD</small>
OpenStreetMap geometries for OxPoints	Computing Services	Attribution-ShareAlike 2.0 Generic	Contains WKT literals taken from OpenStreetMap for places in OxPoints.	  <small>OL RE OF URI LD</small>
OxPoints	Computing Services	CC0 1.0 Universal	<p>OxPoints is the University's geospatial, temporal and organisational RDF store.</p> <p>OxPoints aims to contain information about most political and built entities within the University, including college, department, building and rooms.</p>	  <small>OL RE OF URI LD</small>

University Science Area Map

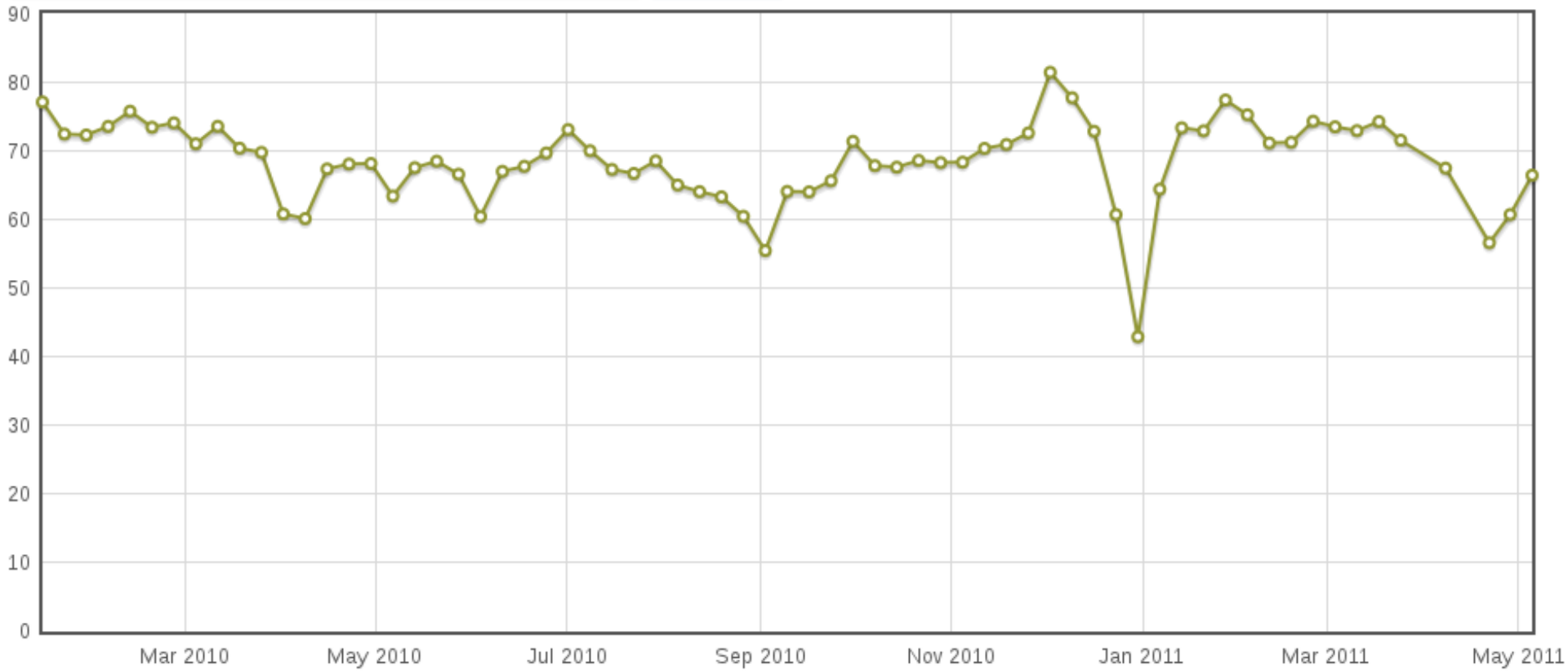
A re-imagining of [the official science area map](#) using OpenStreetMap and OxPoints data.



- Department of Biochemistry
 - Rodney Porter Building
 - New Biochemistry Building
 - Rex Richards Building
 - Donald Woods Building
- Department of Chemistry
 - Laboratory Chemical Biology
 - Organic Chemistry
- Department of Engineering Science
 - Thom Building
 - Holder Building
 - Jenkin Building
 - Information Engineering
- Inorganic Chemistry Laboratory
- Department of Materials
- Mathematical Institute
- The Peter Medawar Building for Pathogen Research
- Oxford University Bioinformatics Centre
- Pathology
 - Rex Richards Building
- Sir William Dunn School of Pathology
- Department of Pharmacology
- Department of Plant Sciences
 - Plant Sciences South
 - Plant Sciences North
- Plant Sciences Library
- Physical and Theoretical Chemistry Laboratory
- Department of Earth Sciences
- Pitt Rivers Museum
- University Museum of Natural History
- Medical Sciences Division
- Astrophysics
- Department of Physics
- Particle Physics
- Radcliffe Science Library
- Centre for Cognitive Neuroscience

OpenMeters

WELLINGTON_SQUARE.University_Offices



Keble College

<http://www.keble.ox.ac.uk/>



finance code	RJ
IT homepage	http://www.keble.ox.ac.uk/students/student-support/study-skills-and-assistance/it/
OUCS code	kebl
WebLearn site	http://weblearn.ox.ac.uk/site/colleges/keble/
occupies	Acland Site Keble College Keble College Sports Ground Felstead House
has primary place	Lodge
Title	Keble College
type	Oxford college
sameAs	http://dbpedia.org/resource/Keble_College,_Oxford
preferred label	Keble College
address	Parks Road Oxford OX1 3PG
depiction	http://oxpoints.oucs.ox.ac.uk/images/colleges/small/kebl.jpg
homepage	http://www.keble.ox.ac.uk/



Norrington Table Results

Yr	1 st	2:1	2:2	3 rd	O.	Tot	Score
'06						128	65.2%
'07						130	66.9%
'08	26	68	7	0	0	101	68.9%
'09	37	78	3	2	1	121	70.6%
'10	29	78	11	6	0	124	65.6%

Toolbox

[What links here](#)
Other things of type: [Oxford college](#)
[View at sig.ma](#)

Page metadata

Applicable licenses

Portions of data on this page are made available under the following licenses:

[CC0 1.0 Universal](#)

Datasets

Data for this page was drawn from the following datasets:

[OxPoints](#)
[Norrington Table](#)

Other formats

[HTML](#)
[N-Triples](#)
[Notation3](#)
[RDF/XML](#)
[Turtle](#)



Potential datasets

- Course advertisements
 - Undergraduate
 - Postgraduate
 - Oxford Learning Institute
 - Language Centre
- Job vacancies
- Statistics
 - Personnel, including diversity monitoring
 - Student admissions and outcomes



Elsewhere...



University opens up its data to the 'app generation' of students

Ref: 11/21

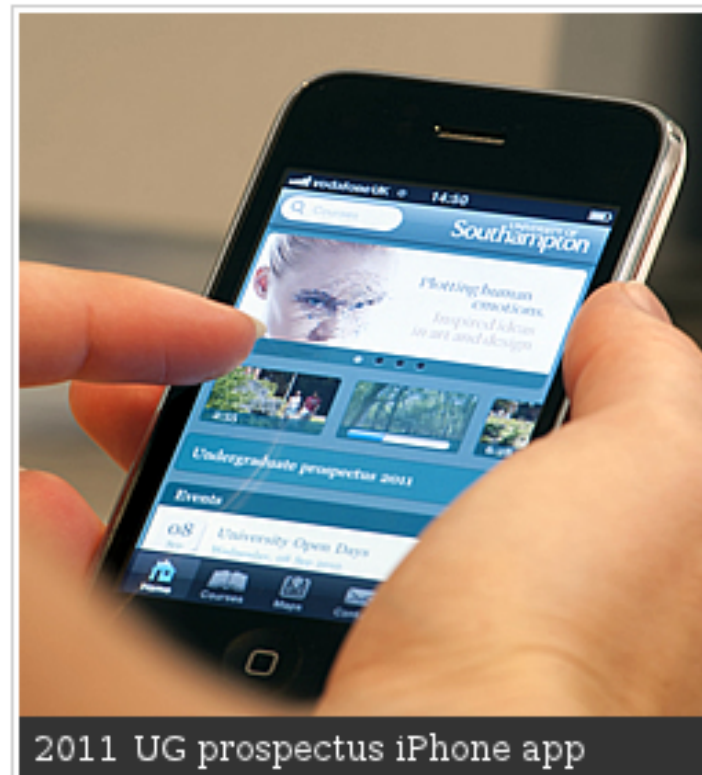
07 March 2011

The University of Southampton is pioneering an open data revolution by publishing its non-personal data online to provide potential students with information that will help them make a choice about what and where to study.

data.southampton.ac.uk

(<http://data.southampton.ac.uk/>), which launches today (7 March), builds on the University's commitment to access by opening up a wide range of data for students to create the information they seek in the way that they want it, such as by developing iPhone apps.

There will be over 20 datasets available on **data.southampton.ac.uk** with information about University buildings, National Student Survey statistics, research outputs and financial statements. Over the coming year, the University will progressively increase the bank of data available.



2011 UG prospectus iPhone app

data.southampton.ac.uk

- Buildings and Places
- Catering
- Common Learning Spaces Extra Information
- EPrints Repository
- EdShare
- EdShare Video
- Electronics and
- Photographs of University of Southampton Things
- Press Contacts Information
- Programmes (2010-2011 session)
- Public Phonebook



[Home](#)[Retail Outlets](#)[Halls Catering](#)[Brands on Campus](#)[Graduation](#)[Open Days](#)[News Page](#)[Maps, Location and Search](#)[Cashless & Shop](#)[Special Offers](#)[Contact Us](#)

Catering

Welcome to the University of Southampton Catering Services website. We pride ourselves on putting our customers first.

Within **Catering Services**, meal planning is a top priority and our first class chef's have selected a varied menu, including healthier options, fast food and international trends, to hopefully, suit every taste bud.

We cater for staff, students and visitors to the University and provide venues that appeal to everyone. From the Student based Piazza together with fine dining in the Blue Room, we really do have something for everyone.

Halls of residence have great restaurants providing the very best in catering. Gina and her team are on hand to help with your dietary needs and can advise you on using your 'Catered Student' cards.

Product Search

UNIVERSITY OF
Southampton

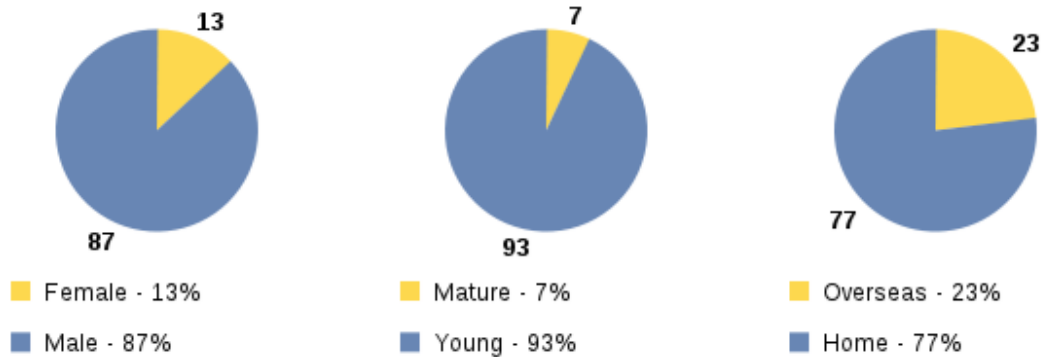
Type a product name...

This tool searches the list of menus at the university. It is a new and experiential service provided using the [University of Southampton Open Data Service](#).

Try searching for "Coffee" or "Cake"!

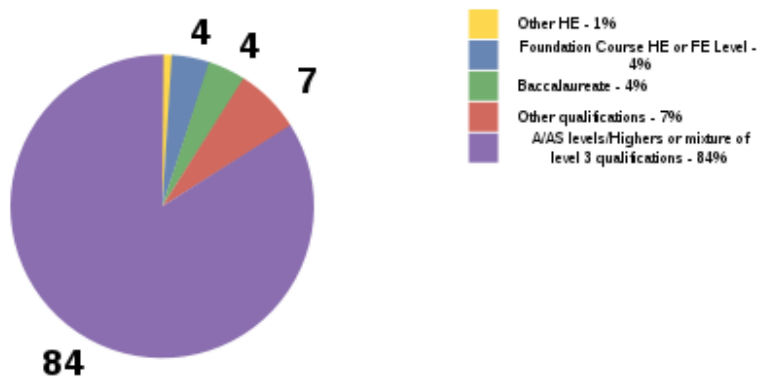


Gender balance, percentage of mature students, and percentage of overseas students:



Qualifications on Entry (students under 21)

Qualifications students in this category already had when they entered the degree.



Course statistics from UniStats

Summary

Summary

- Use OxPoints for your building and unit data. Feed back corrections.
- Linked data is still getting going. Let's show what can be done with it.
- If you have an idea for a dataset, visualization or consumer, please tell us!

Contact

OxPoints

Web: <http://www.oucs.ox.ac.uk/oxpoints/>
Team: oxpoints@oucs.ox.ac.uk
Mailing list: oxpoints-users@maillist.ox.ac.uk

Linked data

Web: <http://data.ox.ac.uk/>
Team: opendata@oucs.ox.ac.uk
Mailing list: opendata@maillist.ox.ac.uk

